

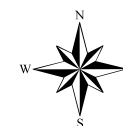
Path: Z:\Project Files\22\221-046\221-046.000\CAD-GIS\GIS\UC-Boulder Stormwater\UC-Boulder Stormwater.aprx



## UC-BOULDER STORMWATER PIPES, INLETS, AND OUTFALLS FOR MS4 PERMIT E.COLI REQUIREMENTS

SECTIONS 31 & 32, TOWNSHIP 1N, RANGE 70W

BOULDER, COLORADO



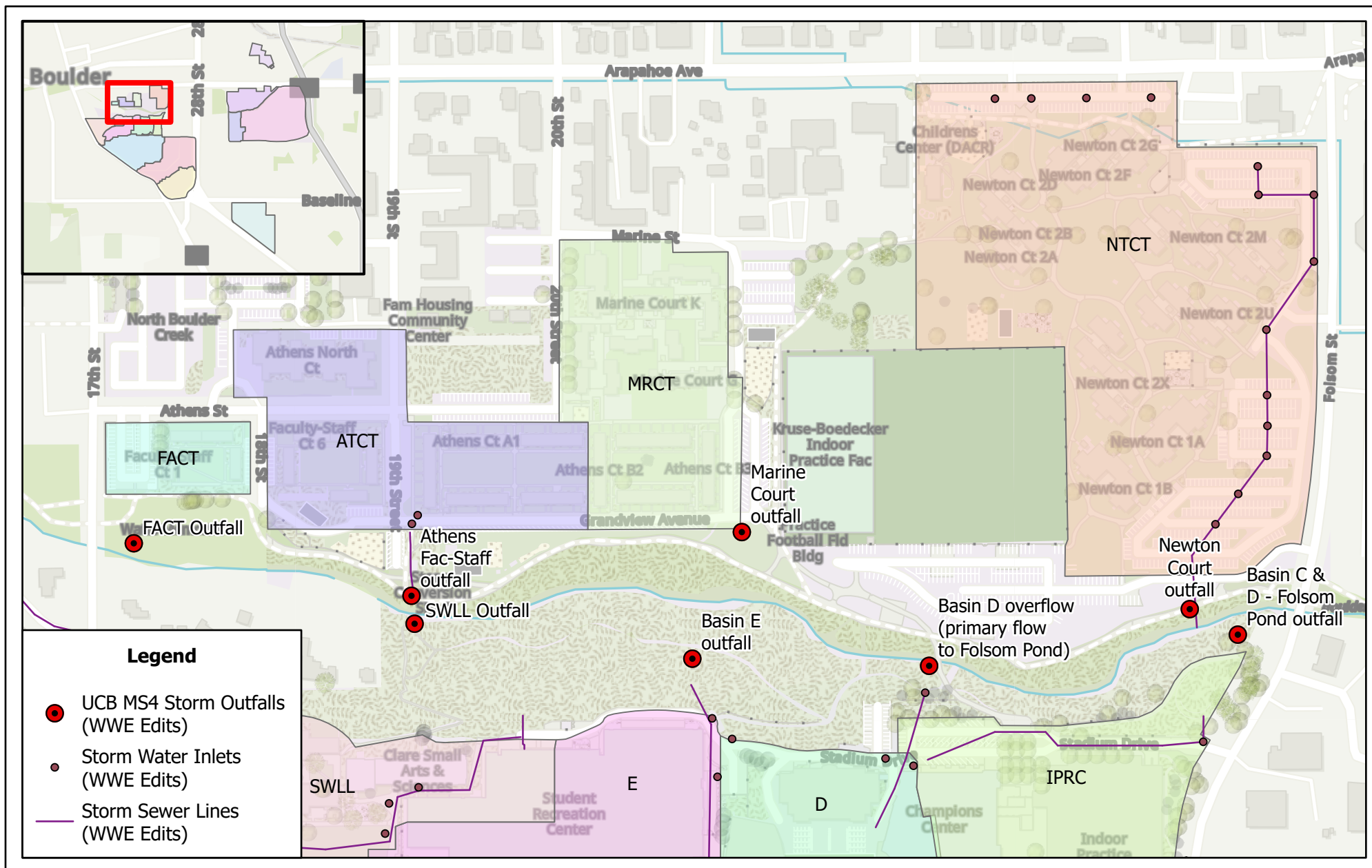
0 0.07 0.15  
mi

PROJECT NO.  
221-046.000

FIGURE

1

DRAFT



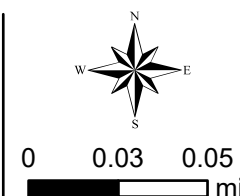
Path: Z:\Project Files\22\221-046\221-046.000\CAD-GIS\GIS\UC-Boulder Stormwater\UC-Boulder Stormwater.aprx



**BOULDER, COLORADO**

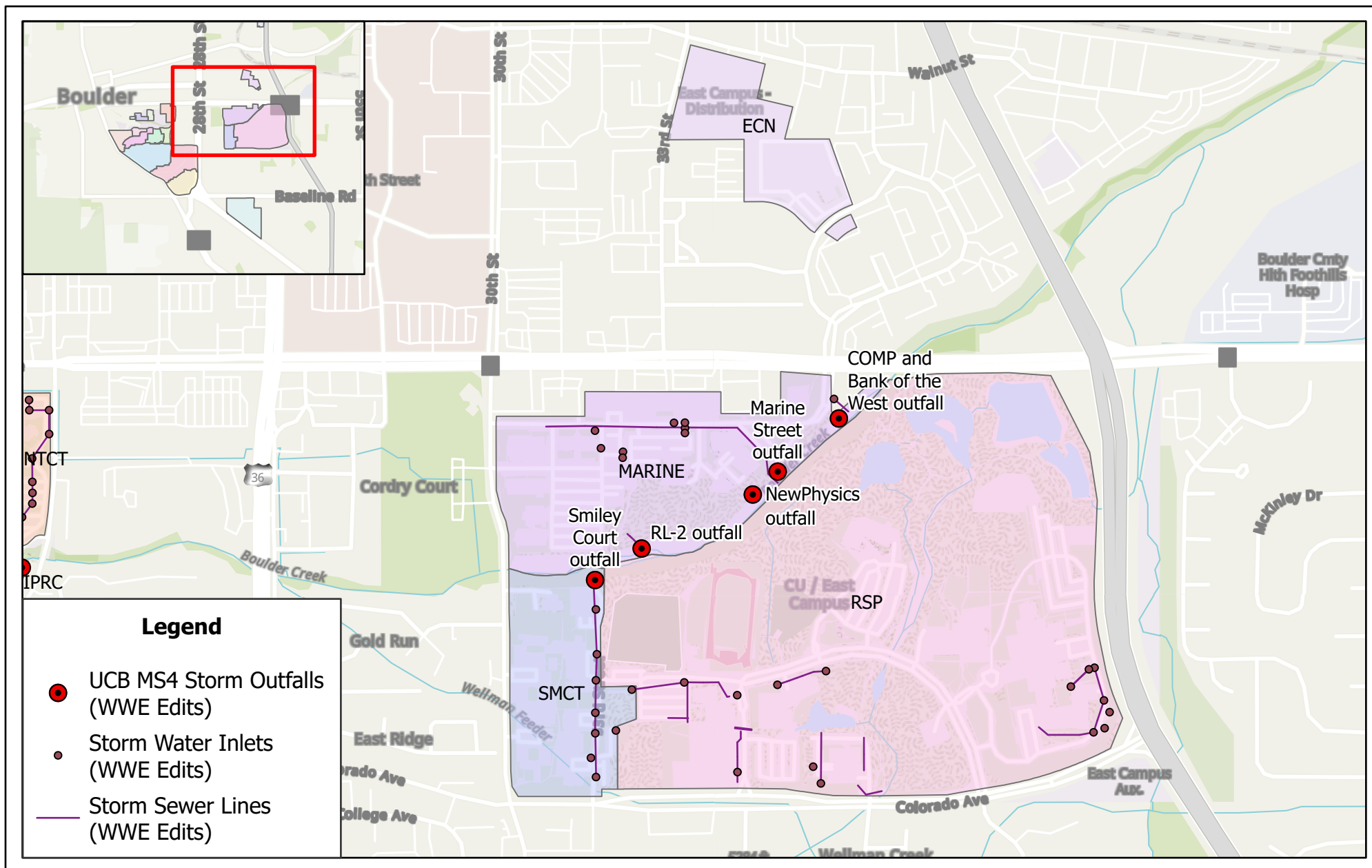
**UC-BOULDER STORMWATER PIPES, INLETS, AND OUTFALLS  
FOR MS4 PERMIT E.COLI REQUIREMENTS**

SECTION 31, TOWNSHIP 1N, RANGE 70W



PROJECT NO.  
221-046.000

**FIGURE  
2  
DRAFT**



Path: Z:\Project Files\22\221-046\221-046.000\CAD-GIS\GIS\UC-Boulder Stormwater\UC-Boulder Stormwater.aprx



## UC-BOULDER STORMWATER PIPES, INLETS, AND OUTFALLS FOR MS4 PERMIT E.COLI REQUIREMENTS

SECTIONS 29, 32, & 33, TOWNSHIP 1N, RANGE 70W

BOULDER, COLORADO



0 0.75 1.5  
mi

PROJECT NO.  
221-046.000

FIGURE  
3  
DRAFT